

Seller disclosure statement



Property Law Act 2023 section 99
Form 2, Version 1 | Effective from: 1 August 2025

WARNING TO BUYER – This statement contains important legal and other information about the property offered for sale. You should read and satisfy yourself of the information in this statement before signing a contract. You are advised to seek legal advice before signing this form. You should not assume you can terminate the contract after signing if you are not satisfied with the information in this statement.

WARNING – You must be given this statement before you sign the contract for the sale of the property.

This statement does not include information about:

- » flooding or other natural hazard history
- » structural soundness of the building or pest infestation
- » current or historical use of the property
- » current or past building or development approvals for the property
- » limits imposed by planning laws on the use of the land
- » services that are or may be connected to the property
- » the presence of asbestos within buildings or improvements on the property.

You are encouraged to make your own inquiries about these matters before signing a contract. You may not be able to terminate the contract if these matters are discovered after you sign.

Part 1 – Seller and property details

Seller VITO SILIATO and MARIA CARMEL SILIATO

Property address 6 CRAIGSLEA STREET
(referred to as the “property” in this statement) CHERMSIDE WEST, Q. 4032

Lot on plan description LOT 630 REGISTERED PLAN 110923

Community titles scheme or BUGTA scheme: Is the property part of a community titles scheme or a BUGTA scheme:
 Yes No
If Yes, refer to Part 6 of this statement for additional information *If No, please disregard Part 6 of this statement as it does not need to be completed*

Part 2 – Title details, encumbrances and residential tenancy or rooming accommodation agreement

Title details The seller gives or has given the buyer the following—

A title search for the property issued under the <i>Land Title Act 1994</i> showing interests registered under that Act for the property.	<input checked="" type="checkbox"/> Yes
A copy of the plan of survey registered for the property.	<input checked="" type="checkbox"/> Yes

Registered encumbrances

Registered encumbrances, if any, are recorded on the title search, and may affect your use of the property. Examples include easements, statutory covenants, leases and mortgages.

You should seek legal advice about your rights and obligations before signing the contract.

Unregistered encumbrances (excluding statutory encumbrances)

There are encumbrances not registered on the title that will continue Yes No to affect the property after **settlement**.

Note—If the property is part of a community titles scheme or a BUGTA scheme it may be subject to and have the benefit of statutory easements that are **NOT** required to be disclosed.

Unregistered lease (if applicable)

If the unregistered encumbrance is an unregistered lease, the details of the agreement are as follows:

- » the start and end day of the term of the lease: Insert date range
- » the amount of rent and bond payable: Insert amount of rent and bond
- » whether the lease has an option to renew: Insert option to renew information

Other unregistered agreement in writing (if applicable)

If the unregistered encumbrance is created by an agreement in writing, and is not an unregistered lease, a copy of the agreement is given, together with relevant plans, if any. Yes

Unregistered oral agreement (if applicable)

If the unregistered encumbrance is created by an oral agreement, and is not an unregistered lease, the details of the agreement are as follows:

Insert names of parties to the agreement, term of the agreement and any amounts payable by the owner of the property

Statutory encumbrances

There are statutory encumbrances that affect the property. Yes No

If Yes, the details of any statutory encumbrances are as follows:

AS DETIALED ON TITLE SEARCH ATTACHED

Residential tenancy or rooming accommodation agreement

The property has been subject to a residential tenancy agreement or a rooming accommodation agreement under the *Residential Tenancies and Rooming Accommodation Act 2008* during the last 12 months. Yes No

If **Yes**, when was the rent for the premises or each of the residents' rooms last increased? (*Insert date of the most recent rent increase for the premises or rooms*)

Note—Under the *Residential Tenancies and Rooming Accommodation Act 2008* the rent for a residential premises may not be increased earlier than 12 months after the last rent increase for the premises.

As the owner of the property, you may need to provide evidence of the day of the last rent increase. You should ask the seller to provide this evidence to you prior to settlement.

Part 3 – Land use, planning and environment

WARNING TO BUYER – You may not have any rights if the current or proposed use of the property is not lawful under the local planning scheme. You can obtain further information about any planning and development restrictions applicable to the lot, including in relation to short-term letting, from the relevant local government.

Zoning	The zoning of the property is (<i>Insert zoning under the planning scheme, the Economic Development Act 2012; the Integrated Resort Development Act 1987; the Mixed Use Development Act 1993; the State Development and Public Works Organisation Act 1971 or the Sanctuary Cove Resort Act 1985, as applicable</i>): LOW DENSITY RESIDENTIAL		
Transport proposals and resumptions	The lot is affected by a notice issued by a Commonwealth, State or local government entity and given to the seller about a transport infrastructure proposal* to: locate transport infrastructure on the property; or alter the dimensions of the property.	<input type="checkbox"/> Yes	<input checked="" type="checkbox"/> No
	The lot is affected by a notice of intention to resume the property or any part of the property.	<input type="checkbox"/> Yes	<input checked="" type="checkbox"/> No
	<i>If Yes, a copy of the notice, order, proposal or correspondence must be given by the seller.</i>		
	* <i>Transport infrastructure</i> has the meaning defined in the <i>Transport Infrastructure Act 1994</i> . A <i>proposal</i> means a resolution or adoption by some official process to establish plans or options that will physically affect the property.		
Contamination and environmental protection	The property is recorded on the Environmental Management Register or the Contaminated Land Register under the <i>Environmental Protection Act 1994</i> .	<input type="checkbox"/> Yes	<input checked="" type="checkbox"/> No
	The following notices are, or have been, given:		
	A notice under section 408(2) of the <i>Environmental Protection Act 1994</i> (for example, land is contaminated, show cause notice, requirement for site investigation, clean up notice or site management plan).	<input type="checkbox"/> Yes	<input checked="" type="checkbox"/> No
	A notice under section 369C(2) of the <i>Environmental Protection Act 1994</i> (the property is a place or business to which an environmental enforcement order applies).	<input type="checkbox"/> Yes	<input checked="" type="checkbox"/> No
	A notice under section 347(2) of the <i>Environmental Protection Act 1994</i> (the property is a place or business to which a prescribed transitional environmental program applies).	<input type="checkbox"/> Yes	<input checked="" type="checkbox"/> No
Trees	There is a tree order or application under the <i>Neighbourhood Disputes (Dividing Fences and Trees) Act 2011</i> affecting the property. <i>If Yes, a copy of the order or application must be given by the seller.</i>	<input type="checkbox"/> Yes	<input checked="" type="checkbox"/> No
Heritage	The property is affected by the <i>Queensland Heritage Act 1992</i> or is included in the World Heritage List under the <i>Environment Protection and Biodiversity Conservation Act 1999</i> (Cwlth).	<input type="checkbox"/> Yes	<input checked="" type="checkbox"/> No
Flooding	Information about whether the property is affected by flooding or another natural hazard or within a natural hazard overlay can be obtained from the relevant local government and you should make your own enquires. Flood information for the property may also be available at the FloodCheck Queensland portal or the Australian Flood Risk Information portal.		
Vegetation, habitats and protected plants	Information about vegetation clearing, koala habitats and other restrictions on development of the land that may apply can be obtained from the relevant State government agency.		

Part 4 – Buildings and structures

WARNING TO BUYER – The seller does not warrant the structural soundness of the buildings or improvements on the property, or that the buildings on the property have the required approval, or that there is no pest infestation affecting the property. You should engage a licensed building inspector or an appropriately qualified engineer, builder or pest inspector to inspect the property and provide a report and also undertake searches to determine whether buildings and improvements on the property have the required approvals.

Swimming pool	There is a relevant pool for the property.	<input checked="" type="checkbox"/> Yes	<input type="checkbox"/> No
	If a community titles scheme or a BUGTA scheme – a shared pool is located in the scheme.	<input type="checkbox"/> Yes	<input type="checkbox"/> No
	Pool compliance certificate is given.	<input checked="" type="checkbox"/> Yes	<input type="checkbox"/> No
	OR Notice of no pool safety certificate is given.	<input type="checkbox"/> Yes	<input type="checkbox"/> No
Unlicensed building work under owner builder permit	Building work was carried out on the property under an owner builder permit in the last 6 years. <i>A notice under section 47 of the Queensland Building and Construction Commission Act 1991 must be given by the seller and you may be required to sign the notice and return it to the seller prior to signing the contract.</i>	<input type="checkbox"/> Yes	<input checked="" type="checkbox"/> No
Notices and orders	There is an unsatisfied show cause notice or enforcement notice under the <i>Building Act 1975</i> , section 246AG, 247 or 248 or under the <i>Planning Act 2016</i> , section 167 or 168.	<input type="checkbox"/> Yes	<input checked="" type="checkbox"/> No
	The seller has been given a notice or order, that remains in effect, from a local, State or Commonwealth government, a court or tribunal, or other competent authority, requiring work to be done or money to be spent in relation to the property. <i>If Yes, a copy of the notice or order must be given by the seller.</i>	<input type="checkbox"/> Yes	<input checked="" type="checkbox"/> No
Building Energy Efficiency Certificate	If the property is a commercial office building of more than 1,000m ² , a Building Energy Efficiency Certificate is available on the Building Energy Efficiency Register.		
Asbestos	The seller does not warrant whether asbestos is present within buildings or improvements on the property. Buildings or improvements built before 1990 may contain asbestos. Asbestos containing materials (ACM) may have been used up until the early 2000s. Asbestos or ACM may become dangerous when damaged, disturbed, or deteriorating. Information about asbestos is available at the Queensland Government Asbestos Website (asbestos.qld.gov.au) including common locations of asbestos and other practical guidance for homeowners.		

Part 5 – Rates and services

WARNING TO BUYER – The amount of charges imposed on you may be different to the amount imposed on the seller.

Rates

Whichever of the following applies—

The total amount payable* for all rates and charges (without any discount) for the property as stated in the most recent rate notice is:

Amount: 573.85

Date Range: 1/1/26-31/3/26

OR

The property is currently a rates exempt lot.**

OR

The property is not rates exempt but no separate assessment of rates is issued by a local government for the property.

*Concessions: A local government may grant a concession for rates. The concession will not pass to you as buyer unless you meet the criteria in section 120 of the *Local Government Regulation 2012* or section 112 of the *City of Brisbane Regulation 2012*.

** An exemption for rates applies to particular entities. The exemption will not pass to you as buyer unless you meet the criteria in section 93 of the *Local Government Act 2009* or section 95 of the *City of Brisbane Act 2010*.

Water

Whichever of the following applies—

The total amount payable as charges for water services for the property as indicated in the most recent water services notice* is:

Amount: 332.80

Date Range: 18/9/25-10/12/25

OR


There is no separate water services notice issued for the lot; however, an estimate of the total amount payable for water services is:

Amount: Insert estimated amount


Date Range: Insert date range

* A water services notice means a notice of water charges issued by a water service provider under the *Water Supply (Safety and Reliability) Act 2008*.

Signatures – SELLER



Signature of seller



Signature of seller

VITO SILIATO

Name of seller

MARIA CARMEL SILIATO

Name of seller

14/4/2026

Date

14/04 2026

Date

Signatures – BUYER

By signing this disclosure statement the buyer acknowledges receipt of this disclosure statement before entering into a contract with the seller for the sale of the lot.

Signature of buyer

Signature of buyer

Name of buyer

Name of buyer

Date

Date

Queensland Titles Registry Pty Ltd
ABN 23 648 568 101

Title Reference:	13949161	Search Date:	10/03/2026 11:19
Date Title Created:	21/10/1966	Request No:	55345923
Previous Title:	13369149		

ESTATE AND LAND

Estate in Fee Simple

LOT 630 REGISTERED PLAN 110923
Local Government: BRISBANE CITY

REGISTERED OWNER

Dealing No: 722196061 21/12/2022

VITO SILIATO
MARIA CARMEL SILIATO

JOINT TENANTS

EASEMENTS, ENCUMBRANCES AND INTERESTS

1. Rights and interests reserved to the Crown by
Deed of Grant No. 10126234 (POR 512)


ADMINISTRATIVE ADVICES

NIL

UNREGISTERED DEALINGS

NIL

** End of Current Title Search **



Seller Disclosure - Zoning



This report provides information on the zoning of a property. It is designed to support the requirement under the *Property Law Regulation 2024* to disclose the zoning of the property under **Part 3 - Land use, planning and environment of the QLD Seller Disclosure Statement**.



Zoning

The result below is based on the *Property Law Regulation 2024* and a search of zoning records under:

- the *Economic Development Act 2012* (Priority Development Areas)
- the *State Development and Public Works Organisation Act 1971*
- the *Integrated Resort Development Act 1987*
- the *Mixed Use Development Act 1993*
- the *Sanctuary Cove Resort Act 1985*
- the local planning scheme

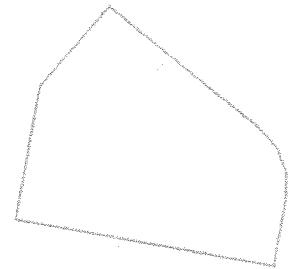
The zoning identified for the property:

Planning Record	Zoning
Local planning scheme	Low density residential

Temporary Local Planning Instruments (TLPs) may vary the local planning scheme zoning. Please refer to this [website](#) for a list of current TLPs or check with your local council.

Commonwealth and State legislation other than those listed in the *Property Law Regulation 2024* may state that the planning scheme does not apply to certain areas. This includes, but is not limited to, strategic and core port land, priority ports, and certain airport and defence land. This report does not include a notation of these areas. Please consult your local council and the relevant planning scheme for further information.

LOT/PLAN
Lot 630, RP110923



COUNCIL
Brisbane City

THINGS TO KNOW

This report provides zoning information only. The buyer may need to consider other planning controls that may apply to the lot such as local plans and overlays. These can be obtained from the local planning scheme.

This report does not replace the seller's responsibility to accurately complete the Seller Disclosure Statement.

CUSTOMER SUPPORT

✉ support@lotsearch.com.au

🌐 lotsearch.com.au



Seller Disclosure - Zoning

Dataset Listing

The results in this report are based upon the following datasets only:

Dataset Name	Custodian	Supply Date	Currency Date	Update Frequency
Priority Development Areas	QLD Department of State Development, Infrastructure and Planning	05/03/2026	10/11/2025	Monthly
State Development Area Precincts	QLD Department of State Development, Infrastructure and Planning	05/03/2026	05/03/2026	Monthly
State Development Areas	QLD Department of State Development, Infrastructure and Planning	05/03/2026	29/02/2024	Monthly
Integrated Resort Development Areas	Brisbane City Council	09/03/2026	09/03/2026	Quarterly
Mixed Use Development Areas	Brisbane City Council	09/03/2026	09/03/2026	Quarterly
Sanctuary Cove Resort	Brisbane City Council	09/03/2026	09/03/2026	Quarterly
Brisbane Planning Scheme Zoning	Brisbane City Council	25/02/2026	05/12/2025	Monthly
Brisbane Planning Scheme Other Planning Instruments	Brisbane City Council	05/03/2026	05/12/2025	Monthly

Useful Contacts

Lotsearch Pty Ltd www.lotsearch.com.au support@lotsearch.com.au	QLD Department of State Development, Infrastructure and Planning https://www.planning.qld.gov.au/ 13 QGOV (13 74 68)	Brisbane City http://www.brisbane.qld.gov.au/ www.brisbane.qld.gov.au/about-council/contact (07) 3403 8888
--	--	---

[Click for 'Use of Report - Applicable Terms'](#)

Disclaimer:

The purpose of this report is to provide a search of publicly available zoning records for the site, to support the requirement of identifying the zoning to be disclosed under the Property Law Regulation 2024 and assist with the disclosure of information under Part 3 – Land use, planning and environment, of the QLD Seller Disclosure Statement.

The report does not replace your responsibility to undertake the accurate identification and disclosure of information relevant to the matters outlined in the Seller Disclosure Statement.

The report does not constitute advice. The report is not a substitute for an on-site inspection or review of other available reports and records. The report is not intended to be, and should not be taken to be, a rating or assessment of the desirability or market value of the property or its features. You should obtain independent advice from a suitably qualified professional or legal practitioner before you make any decision based on the information within the report.

You understand that Lotsearch has defined the site by reference to lot and plan information supplied in the order. You accept that Lotsearch may amend some of the information supplied in the order, to identify the relevant site for the report.

Information provided by public authorities is constantly changing. This report is based on data listed in the Dataset Listing table and reflects a point in time position based on the datasets supplied on the dates given in the report. Report content may change over time. You should always seek an up-to-date report before relying on any of the content.

A link to the detailed terms applicable to the use of this report is available above.



Department of Transport and Main Roads

Property Search - Advice to Applicant

Property Search reference 998073

Date: 10/03/2026

Search Request reference: 188386979

Applicant details

Applicant: John John

johnbussa@bigpond.com

Buyer: not known not known

Search response:

Your request for a property search on Lot 630 on Plan RP110923 at 6 Craigslea St, Chermside West Qld 4032 has been processed.

At this point in time the Department of Transport and Main Roads has no land requirement from the specified property.

Note:

1. Development proposed on this property may require approval under the Planning Act. This may include referral to the State Assessment and Referral Agency for assessment of the impacts to state transport corridors and infrastructure.
2. New or changed access between this property and a state transport corridor will require approval under the Transport Infrastructure Act
3. To see what other State Government planning has been identified in your area, please refer to the online DA Mapping system. Refer to the State Transport interests under the SARA layers to identify what interests TMR has in your locality.
<https://planning.dsdmrp.qld.gov.au/maps-sara-da>
4. Any properties located in proximity to a current or future State transport corridor may be affected by noise. For existing corridors, refer to the online SPP interactive mapping system. Select the Information Purposes and refer to the Transport Infrastructure. If the property is located in a mandatory transport noise corridor then Mandatory Part 4.4 of the Queensland Development Code will apply.
<https://planning.dsdmrp.qld.gov.au/maps-spp>

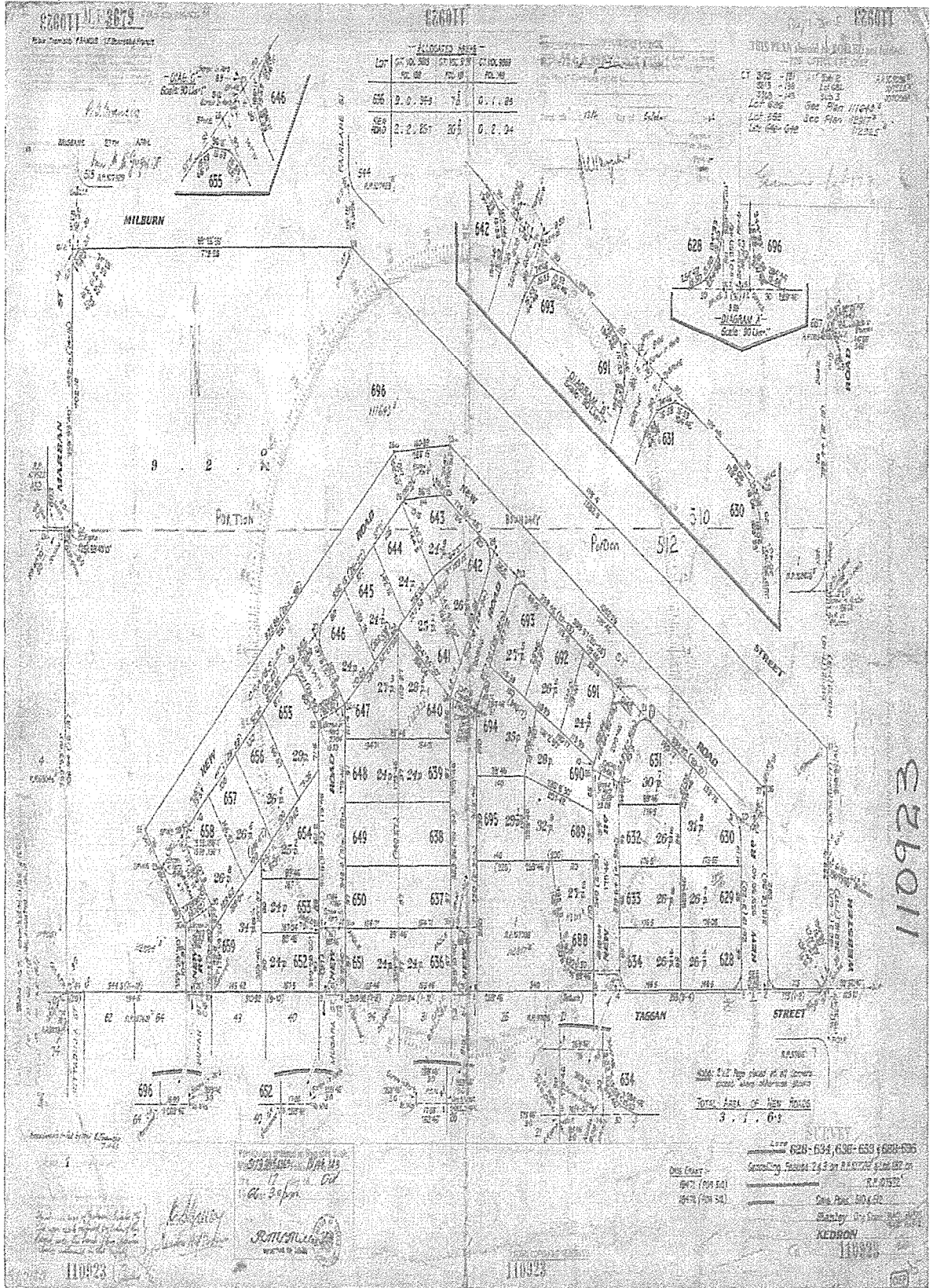
Disclaimer:

Any information supplied by this Department of Transport and Main Roads' (TMR) property search is provided on the basis that you will use your own judgement to independently evaluate, assess and verify the information's completeness, suitability, purpose and usefulness.

Without limitation, TMR is under no liability for any negligence, claim, loss or damage (including consequential or indirect loss or lost time, profits, savings, contracts, revenue, interest, business opportunities, goodwill or damage to reputation) however caused (whether by negligence or otherwise) that may be suffered or incurred or that may arise directly or indirectly out of any act or omission on its part in connection with the use and reliance upon, and the provision of this property search, including loss or damage caused by any delays in providing this property search to the party who requested the information or any errors, misdescriptions, incompleteness and inaccuracies in the information. TMR excludes all warranties, representations, terms, conditions and undertakings in respect of the completeness, quality, accuracy, suitability or fitness of the information contained in this property search for your purpose. You acknowledge that the information provided is indicative only and may be subject to change.

Privacy Statement:

The personal information collected on this property search is required to enable TMR to communicate with you regarding your enquiry. The information recorded will not be disclosed to a third party without your consent or unless required or authorised to do so by law.



Copyrighted the plans being ordered by you. Unauthorised reproduction of all or parts thereof are not permitted.

A pool safety certificate is required in Queensland when selling or leasing a property with a regulated pool. This form is to be used for the purposes of sections 246AA and 246AK of the *Building Act 1975*.

1. Pool safety certificate number

Identification number: PSC0286765

2. Location of the swimming pool

Property details are usually shown on the title documents and rates notices

Street address:

6 CRAIGSLEA ST

CHERMSIDE WEST QLD

Postcode

4

0

3

2

Lot and plan details:

630/RP/110923

Local government area:

BRISBANE CITY

3. Exemptions, Performance solutions, or Special conditions for the swimming pool (If applicable)

If an exemption or performance solution is applicable to the swimming pool please state this. This will help provide pool owners with a concise and practical explanation of the exemption or performance solution. It will also help to ensure the ongoing use of the pool and any future modifications do not compromise compliance with the pool safety standard.

No disability exemption applies; No impracticality exemption applies

No performance solution applies

4. Pool properties

Shared pool

Non-shared pool

Number of pools

1

5. Pool safety certificate validity

Effective date:

0 6 / 0 3 / 2 0 2 6

Expiry date:

0 6 / 0 3 / 2 0 2 8

6. Certification

I certify that I have inspected the swimming pool and I am reasonably satisfied that, under the *Building Act 1975*, the pool is a complying pool.

Name:

Allan Francis WOODS

Pool safety inspector licence number:

PS101823

Signature:



Other important information that could help save a young child's life

It is the pool owner's responsibility to ensure that the pool (including the barriers for the pool) is properly maintained at all times to comply with the pool safety standard under the *Building Act 1975*. High penalties apply for non-compliance. Parents should also consider beginning swimming lessons for their young children from an early age. Please visit

<https://www.qbcc.qld.gov.au/your-property/swimming-pools/pool-safety-standard> for further information about swimming pool safety. This pool safety certificate does not certify that a building development approval has been given for the pool or the barriers for the pool. You can contact your local government to ensure this approval is in place.

Privacy statement

The Queensland Building and Construction Commission is collecting personal information as required under the *Building Act 1975*. This information may be stored by the QBCC, and will be used for administration, compliance, statistical research and evaluation of pool safety laws. Your personal information will be disclosed to other government agencies, local government authorities and third parties for purposes relating to administering and monitoring compliance with the Building Act 1975. Personal information will otherwise only be disclosed to third parties with your consent or unless authorised or required by law.

RTI: The information collected on this form will be retained as required by the *Public Records Act 2002* and other relevant Acts and regulations, and is subject to the Right to Information regime established by the *Right to Information Act 2009*.

This is a public document and the information in this form will be made available to the public.